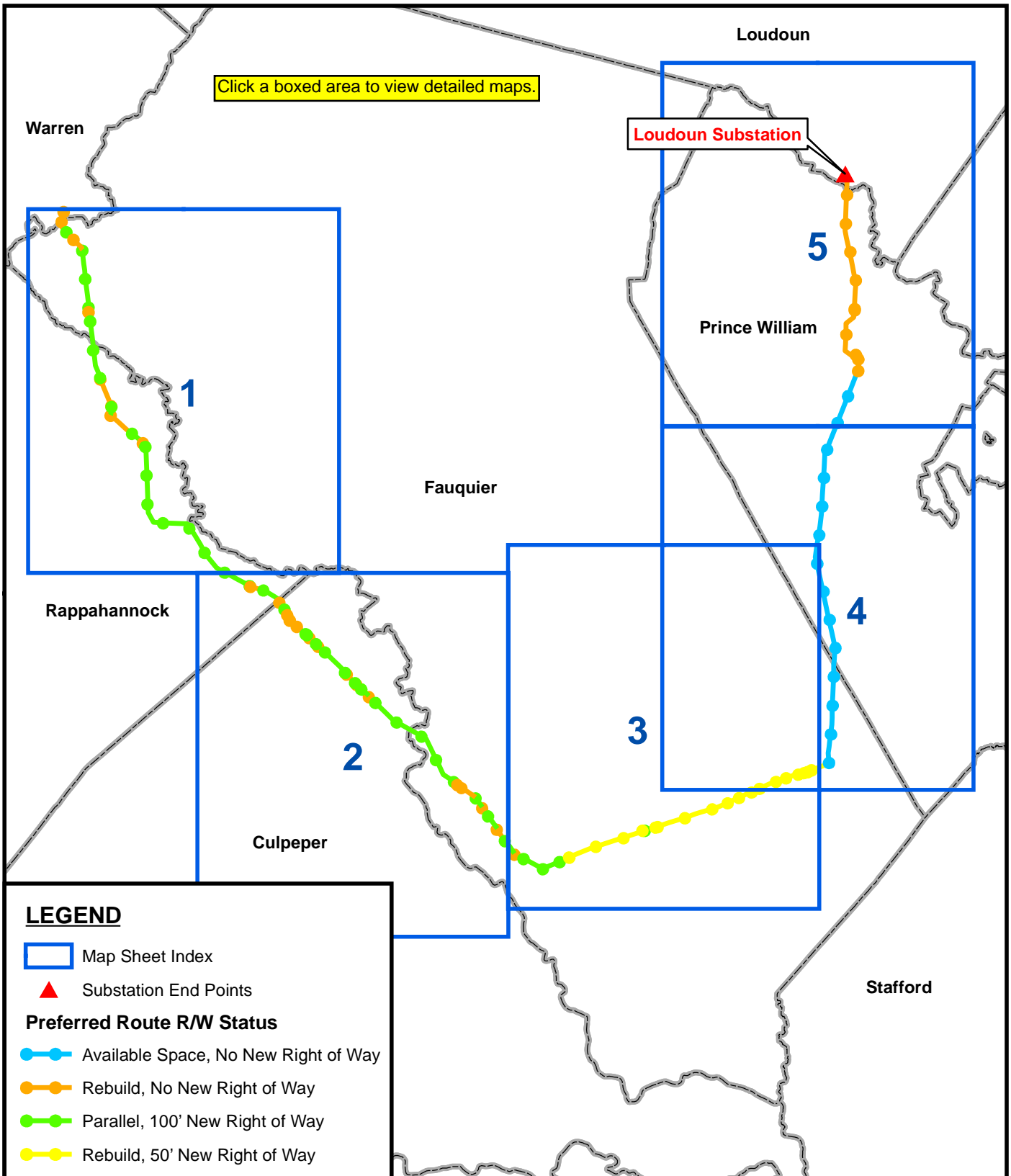








R:\Dominion\42715_TL\GIS\ARC\ArcDocs\Web_Site_Maps_ROW_Status_IndexMap.mxd Revised March 14, 2007



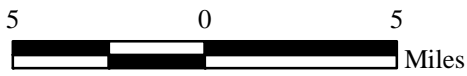
LEGEND

-  Map Sheet Index
-  Substation End Points

Preferred Route R/W Status

-  Available Space, No New Right of Way
-  Rebuild, No New Right of Way
-  Parallel, 100' New Right of Way
-  Rebuild, 50' New Right of Way

Source: Burns & McDonnell.



Meadow Brook - Remington - Loudoun
Preferred Route ROW Status
Map Sheet Index